

A30 Chiverton to Carland Cross Environmental Statement

**Volume 6 Document Ref 6.4 ES Appendix 2.1
Traffic Management Plan
Appendix A3 Chybucca**

HA551502-ARP-GEN-SW-RP-CH-000001

C01 | A3


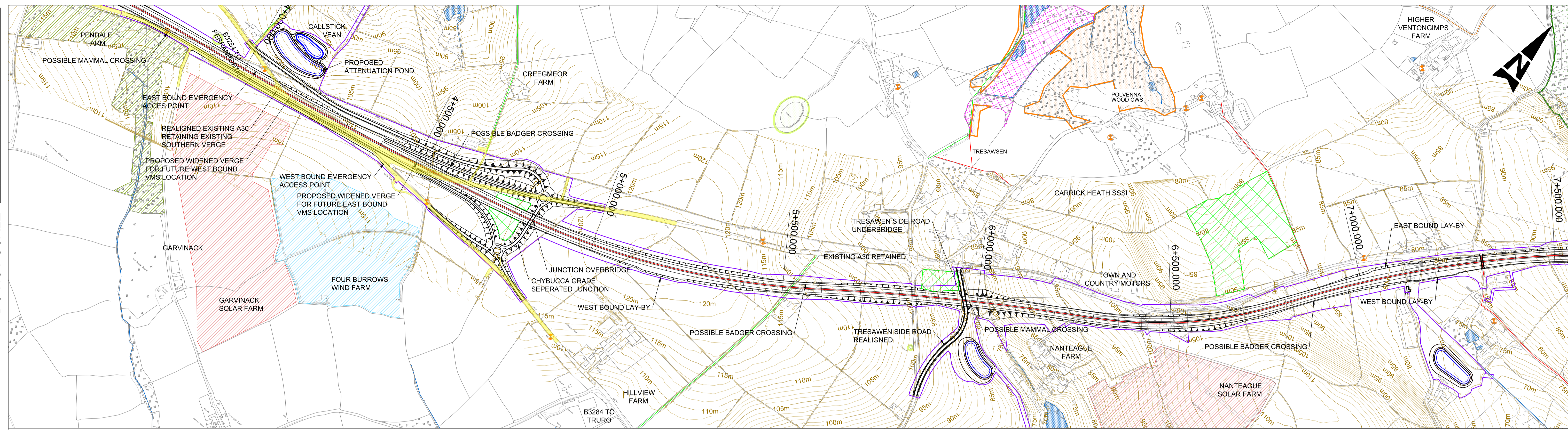
22/08/18

Planning Act 2008
Infrastructure Planning (Applications: Prescribed Forms and Procedure)
Regulations 2009 (as amended)
APFP Regulation 5(2)(a)

Table of Contents

1. Existing
2. Phase 1
3. Phase 2
4. Phase 3
5. Phase 4
6. Phase 4a

DO NOT SCALE



VERTICAL ALIGNMENT	500m	L=656.346m G=0.500%	L=252.084m	L=852.084m	L=164.663m G=-5.500%	L=314.500m	L=168.976m G=3.000%	L=440.000m	L=208.876m G=-5.000%	L=370.000m																											
HORIZONTAL ALIGNMENT		R=9800.000m L=856.278m	Ls=60.480m	R=2040.000m L=781.416m	Ls=60.460m	R=6000.000m L=599.977m	Ls=120.920m	R=1020.000m L=332.344m	Ls=120.920m	R=2880.000m L=509.118m																											
EXISTING LEVEL	107.994	107.212	107.684	108.094	108.499	108.939	110.232	109.997	109.312	110.563	112.554	115.535	118.306	120.861	122.122	121.851	120.916	118.617	112.194	109.083	105.855	100.622	90.842	80.791	86.972	92.377	96.046	98.553	102.212	100.689	94.195	89.053	84.872	81.807	79.270	76.697	81.576
PROPOSED LEVEL	108.880	107.520	107.486	107.986	108.486	108.986	109.486	109.986	110.486	111.133	112.675	115.216	117.716	119.216	119.716	119.216	118.716	115.216	111.717	107.217	101.842	96.342	91.826	89.993	90.843	93.728	96.728	98.785	99.024	97.445	94.048	89.180	84.180	79.559	77.343	77.828	81.017
CHAINAGE	3+700.000	3+800.000	3+900.000	4+000.000	4+100.000	4+200.000	4+300.000	4+400.000	4+500.000	4+600.000	4+700.000	4+800.000	4+900.000	5+000.000	5+100.000	5+200.000	5+300.000	5+400.000	5+500.000	5+600.000	5+700.000	5+800.000	5+900.000	6+000.000	6+100.000	6+200.000	6+300.000	6+400.000	6+500.000	6+600.000	6+700.000	6+800.000	6+900.000	7+000.000	7+100.000	7+200.000	7+300.000

This map is reproduced from Ordnance Survey material with the permission of Ordnance Survey on behalf of the controller of Her Majesty's Stationery Office. © Crown Copyright. Unauthorised reproduction infringes Crown copyright and may lead to prosecution or civil proceedings. CLIENT NAME: Highways England LICENCE NUMBER: 100030949 (2017)

- GENERAL NOTES:
 1. ALL DIMENSIONS ARE IN METRES UNLESS NOTED OTHERWISE.
 2. ONLY WRITTEN DIMENSIONS SHALL BE USED, DO NOT SCALE.
- KEY:
- CONTRACTORS TEMPORARY WORKS AREA
 - SCHEME BOUNDARY
 - SOLAR FARM
 - WIND FARM
 - REGISTERED PARK AND GARDEN
 - SCHEDULED ANCIENT MONUMENT
 - WIND TURBINE EXCLUSION ZONE
 - SITES OF SPECIAL SCIENTIFIC INTEREST
 - SPECIAL AREA OF CONSERVATION
 - COUNTY WILDLIFE SITE
 - CORNWALL WILDLIFE TRUST RESERVE
 - WORLD HERITAGE SITE
 - TREE PRESERVATION AREA
 - EXISTING WATERBODIES
 - EXISTING WATERCOURSES
 - HIGH VOLTAGE POWER LINE
 - LISTED BUILDING
 - FOOTPATH
 - CYCLEWAY
 - BYWAY
 - BRIDLEWAY

SAFETY, HEALTH AND ENVIRONMENTAL INFORMATION			
In addition to the hazards/risks normally associated with the types of work detailed on this drawing, note the following significant residual risks (Reference shall also be made to the design hazard log).			
Construction	(Enter "None" if applicable)		
Maintenance / Cleaning	(Enter "None" if applicable)		
Use	(Enter "None" if applicable)		
Decommissioning / Demolition	(Enter "None" if applicable)		
Rev.	Date	Description	By

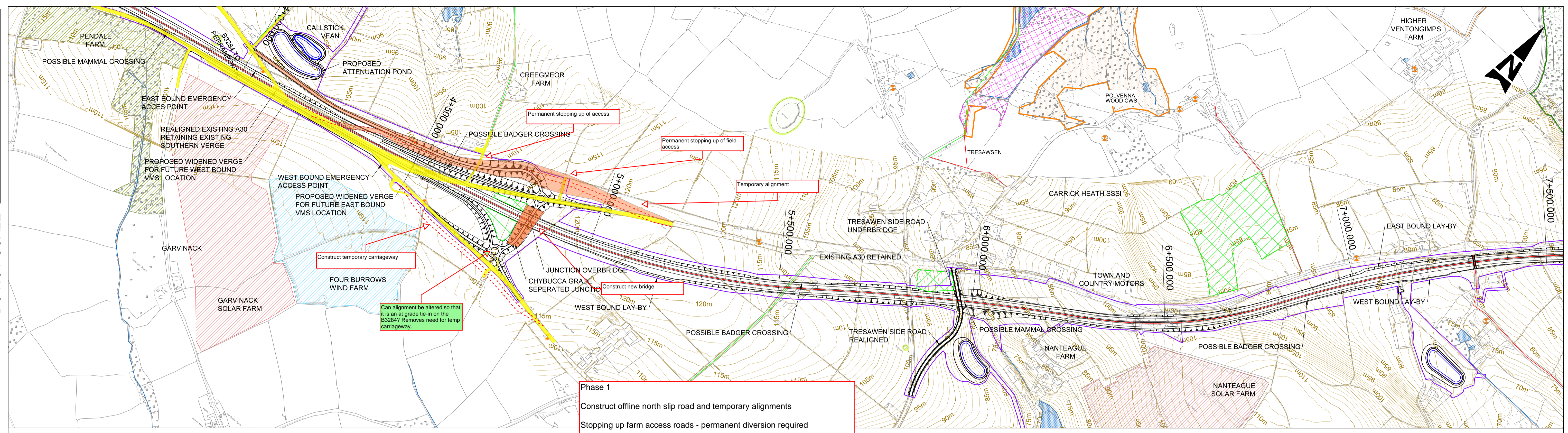
Suitability	Drawing Status	S3	SUITABLE FOR REVIEW & COMMENT
Client			
HE PIN	Originator	Volume	
HA551502	ARP	HML	
SW	-DR	-CH-000002	
Location	Type	Role	Number




Project Title				
A30 CHIVERTON TO CARLAND CROSS				
Drawing Title				
MAINLINE PLAN AND PROFILE SHEET 2				
Scale	By	Checked	Approved	Authorised
1:5000	JD	JW	RC	
Original Size	Date	Date	Date	Date
A1	20/09/17	20/09/17	20/09/17	
Drawing Number	HE PIN	Originator	Volume	Revision
HA551502	ARP	ARP	HML	P01
SW	-DR	-CH-000002		
Location	Type	Role	Number	

DO NOT SCALE

Millimetres
0 10 100



Phase 1
 Construct offline north slip road and temporary alignments
 Stopping up farm access roads - permanent diversion required
 Construct temporary carriageway on B3284



VERTICAL ALIGNMENT	L=500m		L=656.346m G=0.500%		L=252.084m		L=852.084m		L=164.663m G=-5.500%		L=314.500m		L=168.976m G=3.000%		L=440.000m		L=208.876m G=-5.000%		L=370.000m																		
HORIZONTAL ALIGNMENT	R=9800.000m L=856.278m										Ls=60.480m		R=2040.000m L=781.416m		Ls=60.460m		R=6000.000m L=599.977m		Ls=120.920m		R=1020.000m L=332.344m		Ls=120.920m		R=2880.000m L=509.118m												
EXISTING LEVEL	107.994	107.212	107.684	108.094	108.499	108.939	110.232	109.997	109.312	110.563	112.554	115.535	118.306	120.861	122.122	121.851	120.916	118.617	112.194	109.083	105.855	100.622	90.842	80.791	86.972	92.377	96.046	98.553	102.212	100.689	94.195	89.053	84.872	81.807	79.270	76.697	81.576
PROPOSED LEVEL	108.880	107.520	107.486	107.986	108.486	108.986	109.486	109.986	110.486	111.133	112.675	115.216	117.716	119.216	119.716	119.216	117.716	115.216	111.717	107.217	101.842	96.342	91.826	89.993	90.843	93.728	96.728	98.785	99.024	97.445	94.048	89.180	84.180	79.559	77.343	77.828	81.017
CHAINAGE	3+700.000	3+800.000	3+900.000	4+000.000	4+100.000	4+200.000	4+300.000	4+400.000	4+500.000	4+600.000	4+700.000	4+800.000	4+900.000	5+000.000	5+100.000	5+200.000	5+300.000	5+400.000	5+500.000	5+600.000	5+700.000	5+800.000	5+900.000	6+000.000	6+100.000	6+200.000	6+300.000	6+400.000	6+500.000	6+600.000	6+700.000	6+800.000	6+900.000	7+000.000	7+100.000	7+200.000	7+300.000

This map is reproduced from Ordnance Survey material with the permission of Ordnance Survey on behalf of the controller of Her Majesty's Stationery Office. © Crown Copyright. Unauthorised reproduction infringes Crown copyright and may lead to prosecution or civil proceedings. CLIENT NAME: Highways England LICENCE NUMBER: 100030649 (2017)

GENERAL NOTES:
 1. ALL DIMENSIONS ARE IN METRES UNLESS NOTED OTHERWISE.
 2. ONLY WRITTEN DIMENSIONS SHALL BE USED, DO NOT SCALE.

- KEY:**
- CONTRACTORS TEMPORARY WORKS AREA
 - SITES OF SPECIAL SCIENTIFIC INTEREST
 - SPECIAL AREA OF CONSERVATION
 - COUNTY WILDLIFE SITE
 - CORNWALL WILDLIFE TRUST RESERVE
 - WORLD HERITAGE SITE
 - TREE PRESERVATION AREA
 - EXISTING WATERBODIES
 - EXISTING WATERCOURSES
 - REGISTERED PARK AND GARDEN
 - SCHEDULED ANCIENT MONUMENT
 - WIND TURBINE EXCLUSION ZONE
 - HIGH VOLTAGE POWER LINE
 - LISTED BUILDING
 - FOOTPATH
 - CYCLEWAY
 - BYWAY
 - BRIDLEWAY

SAFETY, HEALTH AND ENVIRONMENTAL INFORMATION

In addition to the hazards/risks normally associated with the types of work detailed on this drawing, note the following significant residual risks (Reference shall also be made to the design hazard log).

Construction	Maintenance / Cleaning	Use	Decommissioning / Demolition
(Enter "None" if applicable)	(Enter "None" if applicable)	(Enter "None" if applicable)	(Enter "None" if applicable)
PO1	20/09/17	DESIGN FIX 1	
Rev.	Date	Description	By
			Chk'd
			App'd
			Auth'd

Suitability: S3 Drawing Status: SUITABLE FOR REVIEW & COMMENT

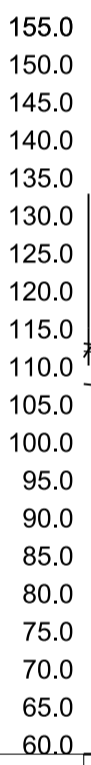
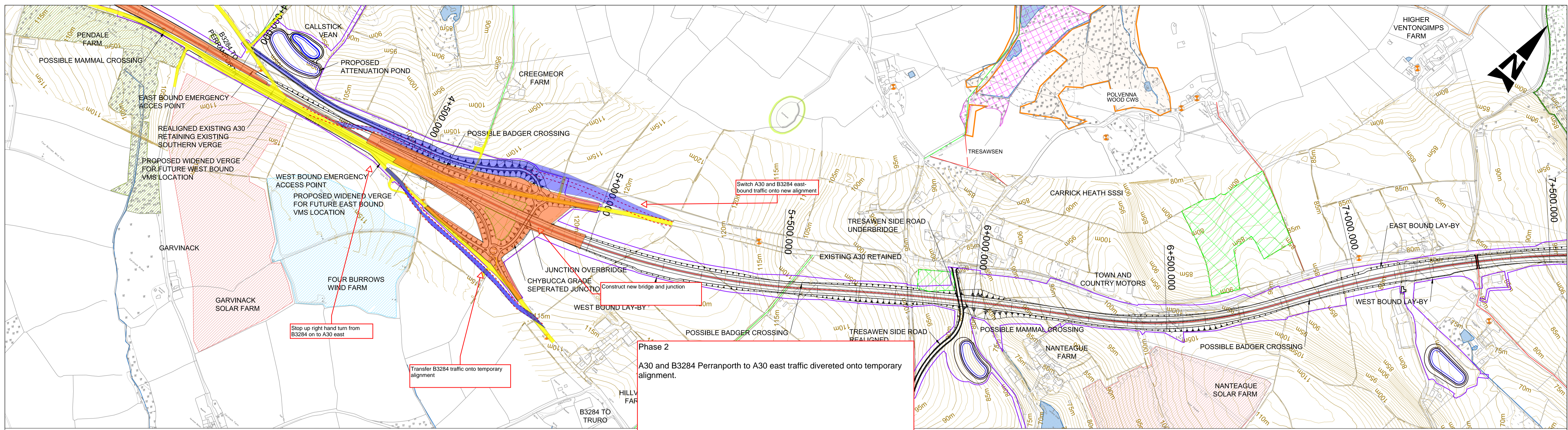


Project Title: A30 CHIVERTON TO CARLAND CROSS

Drawing Title: MAINLINE PLAN AND PROFILE SHEET 2

Scale	By	Checked	Approved	Authorised
1:5000	JD	JW	RC	---
Original Size	Date	Date	Date	Date
A1	20/09/17	20/09/17	20/09/17	---
Drawing Number	HE PIN	Originator	Volume	Revision
HA551502 - SW	ARP	ARP	HML	P01
Location	Type	Role	Number	

DO NOT SCALE



VERTICAL ALIGNMENT	500m	L=656.346m G=0.500%	L=252.084m	L=852.084m	L=164.663m G=-5.500%	L=314.500m	L=168.976m G=3.000%	L=440.000m	L=208.876m G=-5.000%	L=370.000m																											
HORIZONTAL ALIGNMENT		R=9800.000m L=856.278m	Ls=60.480m	R=2040.000m L=781.416m	Ls=60.460m	R=6000.000m L=599.977m	Ls=120.920m	R=1020.000m L=332.344m	Ls=120.920m	R=2880.000m L=509.118m																											
EXISTING LEVEL	107.994	107.212	107.684	108.094	108.499	108.139	110.232	109.997	109.312	110.563	112.554	115.535	118.306	120.861	122.122	121.851	120.916	118.617	112.194	109.083	105.855	100.622	90.842	80.791	86.972	92.377	96.046	98.553	102.212	100.689	94.195	89.053	84.872	81.807	79.270	76.697	81.576
PROPOSED LEVEL	108.880	107.520	107.486	107.986	108.486	108.986	109.486	109.986	110.486	111.133	112.675	115.216	117.716	119.216	119.716	119.216	117.716	115.216	111.717	107.217	101.842	96.342	91.826	89.993	90.843	93.728	96.728	98.785	99.024	97.445	94.048	89.180	84.180	79.559	77.343	77.828	81.017
CHAINAGE	3+700.000	3+800.000	3+900.000	4+000.000	4+100.000	4+200.000	4+300.000	4+400.000	4+500.000	4+600.000	4+700.000	4+800.000	4+900.000	5+000.000	5+100.000	5+200.000	5+300.000	5+400.000	5+500.000	5+600.000	5+700.000	5+800.000	5+900.000	6+000.000	6+100.000	6+200.000	6+300.000	6+400.000	6+500.000	6+600.000	6+700.000	6+800.000	6+900.000	7+000.000	7+100.000	7+200.000	7+300.000

This map is reproduced from Ordnance Survey material with the permission of Ordnance Survey on behalf of the controller of Her Majesty's Stationery Office. © Crown Copyright. Unauthorised reproduction infringes Crown copyright and may lead to prosecution or civil proceedings. CLIENT NAME: Highways England LICENCE NUMBER: 100030649 (2017)

- GENERAL NOTES:**
- ALL DIMENSIONS ARE IN METRES UNLESS NOTED OTHERWISE.
 - ONLY WRITTEN DIMENSIONS SHALL BE USED, DO NOT SCALE.
- KEY:**
- CONTRACTORS TEMPORARY WORKS AREA
 - SCHEME BOUNDARY
 - SOLAR FARM
 - WIND FARM
 - REGISTERED PARK AND GARDEN
 - SCHEDULED ANCIENT MONUMENT
 - WIND TURBINE EXCLUSION ZONE
 - SITES OF SPECIAL SCIENTIFIC INTEREST
 - SPECIAL AREA OF CONSERVATION
 - COUNTY WILDLIFE SITE
 - CORNWALL WILDLIFE TRUST RESERVE
 - WORLD HERITAGE SITE
 - TREE PRESERVATION AREA
 - EXISTING WATERBODIES
 - EXISTING WATERCOURSES
 - HIGH VOLTAGE POWER LINE
 - LISTED BUILDING
 - FOOTPATH
 - CYCLEWAY
 - BYWAY
 - BRIDLEWAY

SAFETY, HEALTH AND ENVIRONMENTAL INFORMATION			
Construction			
Maintenance / Cleaning			
Use			
Decommissioning / Demolition	P01	20/09/17	DESIGN FIX 1
Rev.	Date	Description	By
			Chk'd
			App'd
			Auth'd

Suitability	Drawing Status
S3	SUITABLE FOR REVIEW & COMMENT

Client
highways england

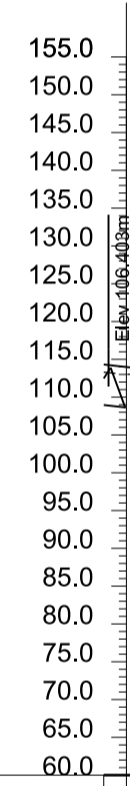
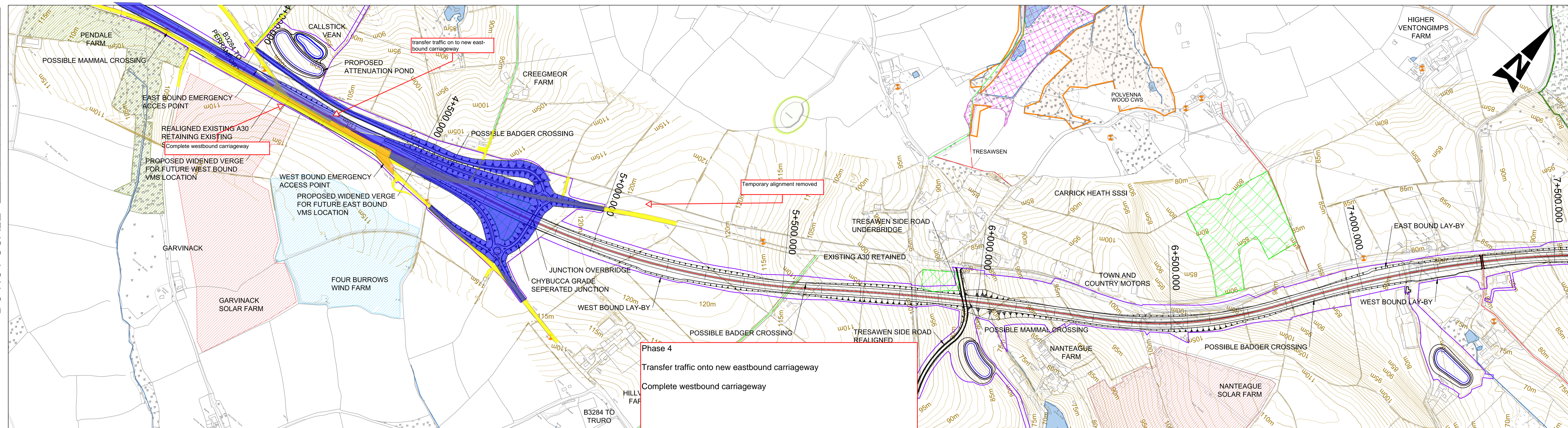
HE PIN	Originator	Volume
HA551502 - SW	ARUP	HML
		-DR-CH-000002

Project Title	Drawing Title	Scale	By	Checked	Approved	Authorised
A30 CHIVERTON TO CARLAND CROSS	MAINLINE PLAN AND PROFILE SHEET 2	1:5000	JD	JW	RC	
		Original Size	Date	Date	Date	Date
		A1	20/09/17	20/09/17	20/09/17	

ARUP

Project Title: A30 CHIVERTON TO CARLAND CROSS
Drawing Title: MAINLINE PLAN AND PROFILE SHEET 2
Scale: 1:5000
By: JD, Checked: JW, Approved: RC, Authorised: [blank]
Original Size: A1, Date: 20/09/17
Drawing Number: HA551502 - SW, Originator: ARUP, Volume: HML, Type: -DR-CH-000002, Role: [blank], Number: P01

DO NOT SCALE



VERTICAL ALIGNMENT	L=500m		L=656.346m G=0.500%			L=252.084m		L=852.084m			L=164.663m G=-5.500%		L=314.500m		L=168.976m G=3.000%		L=440.000m		L=208.876m G=-5.000%		L=370.000m																	
HORIZONTAL ALIGNMENT	R=9800.000m L=856.278m																						Ls=60.480m		R=2040.000m L=781.416m		Ls=60.460m		R=6000.000m L=599.977m		Ls=120.920m		R=1020.000m L=332.344m		Ls=120.920m		R=2880.000m L=509.118m	
EXISTING LEVEL	107.994	107.212	107.684	108.094	108.499	108.986	109.139	110.232	109.997	109.312	110.563	112.554	115.535	118.306	120.861	122.122	121.851	120.916	118.617	112.194	109.083	105.855	100.622	90.842	80.791	86.972	92.377	96.046	98.553	102.212	100.689	94.195	89.053	84.872	81.807	79.270	76.697	81.576
PROPOSED LEVEL	108.880	107.520	107.486	107.986	108.486	108.986	109.486	109.986	110.486	111.133	112.675	115.216	117.716	119.216	119.716	121.216	119.216	117.716	115.216	111.717	107.217	101.842	96.342	91.826	89.993	90.843	93.728	96.728	98.785	99.024	97.445	94.048	89.180	84.180	79.559	77.343	77.828	81.017
CHAINAGE	3+700.000	3+800.000	3+900.000	4+000.000	4+100.000	4+200.000	4+300.000	4+400.000	4+500.000	4+600.000	4+700.000	4+800.000	4+900.000	5+000.000	5+100.000	5+200.000	5+300.000	5+400.000	5+500.000	5+600.000	5+700.000	5+800.000	5+900.000	6+000.000	6+100.000	6+200.000	6+300.000	6+400.000	6+500.000	6+600.000	6+700.000	6+800.000	6+900.000	7+000.000	7+100.000	7+200.000	7+300.000	

This map is reproduced from Ordnance Survey material with the permission of Ordnance Survey on behalf of the controller of Her Majesty's Stationery Office. © Crown Copyright. Unauthorised reproduction infringes Crown copyright and may lead to prosecution or civil proceedings. CLIENT NAME: Highways England LICENCE NUMBER: 100030649 (2017)

- GENERAL NOTES:**
- ALL DIMENSIONS ARE IN METRES UNLESS NOTED OTHERWISE.
 - ONLY WRITTEN DIMENSIONS SHALL BE USED, DO NOT SCALE.
- KEY:**
- CONTRACTORS TEMPORARY WORKS AREA
 - SCHEME BOUNDARY
 - SOLAR FARM
 - WIND FARM
 - REGISTERED PARK AND GARDEN
 - SCHEDULED ANCIENT MONUMENT
 - WIND TURBINE EXCLUSION ZONE
 - SITES OF SPECIAL SCIENTIFIC INTEREST
 - SPECIAL AREA OF CONSERVATION
 - COUNTY WILDLIFE SITE
 - CORNWALL WILDLIFE TRUST RESERVE
 - WORLD HERITAGE SITE
 - TREE PRESERVATION AREA
 - EXISTING WATERBODIES
 - EXISTING WATERCOURSES
 - HIGH VOLTAGE POWER LINE
 - LISTED BUILDING
 - FOOTPATH
 - CYCLEWAY
 - BYWAY
 - BRIDLEWAY

SAFETY, HEALTH AND ENVIRONMENTAL INFORMATION		Suitability		Drawing Status	
In addition to the hazards/risks normally associated with the types of work detailed on this drawing, note the following significant residual risks (Reference shall also be made to the design hazard log).		S3	SUITABLE FOR REVIEW & COMMENT	Project Title: A30 CHIVERTON TO CARLAND CROSS	
Construction (Enter "None" if applicable)		Drawing Title: MAINLINE PLAN AND PROFILE SHEET 2			
Maintenance / Cleaning (Enter "None" if applicable)		Scale: 1:5000			
Use (Enter "None" if applicable)		By: JD			
Decommissioning / Demolition (Enter "None" if applicable)		Checked: JW			
		Approved: RC			
		Authorised: ---			
		Original Size: A1			
		Date: 20/09/17			
		Date: 20/09/17			
		Date: 20/09/17			
		Date: ---			
		Drawing Number: HA551502 - SW			
		Originator: ARP			
		Volume: HML			
		-DR-CH-000002			
		P01			
		Location: ---			
		Type: ---			
		Role: ---			
		Number: ---			

Rev.	Date	Description	By	Chk'd	App'd	Auth'd
P01	20/09/17	DESIGN FIX 1	JD	JW	RC	

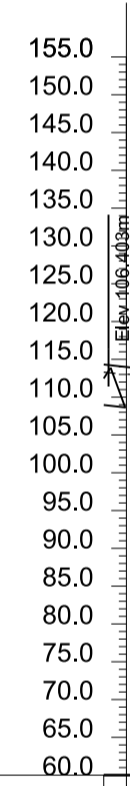
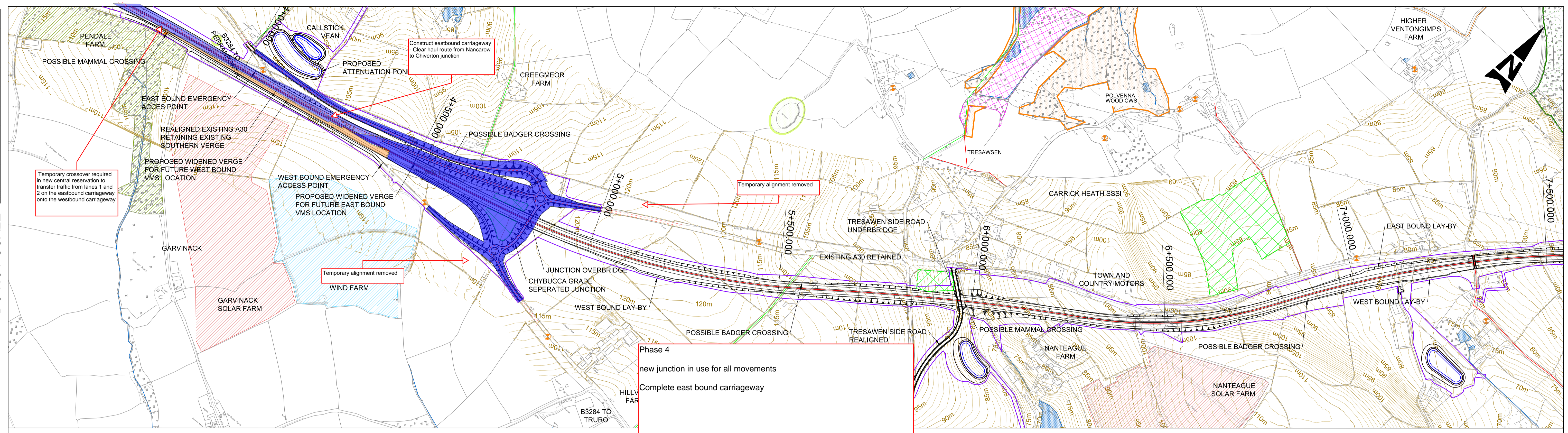
ARUP

highways england

European Union Development Fund

Scale	By	Checked	Approved	Authorised
1:5000	JD	JW	RC	---
Original Size	Date	Date	Date	Date
A1	20/09/17	20/09/17	20/09/17	---
Drawing Number	HE PIN	Originator	Volume	Revision
HA551502 - SW	---	ARP	HML	P01
		-DR-CH-000002		

DO NOT SCALE



VERTICAL ALIGNMENT	250m	L=656.346m G=0.500%	L=252.084m	L=852.084m	L=164.663m G=-5.500%	L=314.500m	L=168.976m G=3.000%	L=440.000m	L=208.876m G=-5.000%	L=370.000m																											
HORIZONTAL ALIGNMENT		R=9800.000m L=856.278m	Ls=60.480m	R=2040.000m L=781.416m	Ls=60.460m	R=6000.000m L=599.977m	Ls=120.920m	R=1020.000m L=332.344m	Ls=120.920m	R=2880.000m L=509.118m																											
EXISTING LEVEL	107.994	107.212	107.684	108.094	108.499	109.139	110.232	109.986	109.312	111.563	112.554	115.535	118.306	120.861	122.122	121.851	120.916	118.617	112.194	109.083	105.855	100.622	90.842	80.791	86.972	92.377	96.046	98.553	102.212	100.689	94.195	89.053	84.872	81.807	79.270	76.697	81.576
PROPOSED LEVEL	108.880	107.520	107.486	107.986	108.486	108.986	109.486	109.986	110.486	111.133	112.675	115.216	117.716	119.216	119.716	119.216	117.716	115.216	111.717	107.217	101.842	96.342	91.826	89.993	90.843	93.728	96.728	98.785	99.024	97.445	94.048	89.180	84.180	79.559	77.343	77.828	81.017
CHAINAGE	3+700.000	3+800.000	3+900.000	4+000.000	4+100.000	4+200.000	4+300.000	4+400.000	4+500.000	4+600.000	4+700.000	4+800.000	4+900.000	5+000.000	5+100.000	5+200.000	5+300.000	5+400.000	5+500.000	5+600.000	5+700.000	5+800.000	5+900.000	6+000.000	6+100.000	6+200.000	6+300.000	6+400.000	6+500.000	6+600.000	6+700.000	6+800.000	6+900.000	7+000.000	7+100.000	7+200.000	7+300.000

This map is reproduced from Ordnance Survey material with the permission of Ordnance Survey on behalf of the controller of Her Majesty's Stationery Office. © Crown Copyright. Unauthorised reproduction infringes Crown copyright and may lead to prosecution or civil proceedings. CLIENT NAME: Highways England LICENCE NUMBER: 100030649 (2017)

GENERAL NOTES:
1. ALL DIMENSIONS ARE IN METRES UNLESS NOTED OTHERWISE.
2. ONLY WRITTEN DIMENSIONS SHALL BE USED, DO NOT SCALE.

KEY:			
	CONTRACTORS TEMPORARY WORKS AREA		HIGH VOLTAGE POWER LINE
	SITES OF SPECIAL SCIENTIFIC INTEREST		LISTED BUILDING
	SPECIAL AREA OF CONSERVATION		FOOTPATH
	SCHEME BOUNDARY		CYCLEWAY
	SOLAR FARM		BRIDLEWAY
	WIND FARM		WORLD HERITAGE SITE
	REGISTERED PARK AND GARDEN		TREE PRESERVATION AREA
	SCHEDULED ANCIENT MONUMENT		EXISTING WATERBODIES
	WIND TURBINE EXCLUSION ZONE		EXISTING WATERCOURSES

SAFETY, HEALTH AND ENVIRONMENTAL INFORMATION

In addition to the hazards/risks normally associated with the types of work detailed on this drawing, note the following significant residual risks (Reference shall also be made to the design hazard log).

Construction	Maintenance / Cleaning	Use	Decommissioning / Demolition			
(Enter "None" if applicable)	(Enter "None" if applicable)	(Enter "None" if applicable)	(Enter "None" if applicable)			
P01	20/09/17	DESIGN FIX 1				
Rev.	Date	Description	By	Chk'd	App'd	Auth'd

Suitability: S3 Drawing Status: SUITABLE FOR REVIEW & COMMENT



Project Title: A30 CHIVERTON TO CARLAND CROSS

Drawing Title: MAINLINE PLAN AND PROFILE SHEET 2

Scale	By	Checked	Approved	Authorised
1:5000	JD	JW	RC	---
Original Size	Date	Date	Date	Date
A1	20/09/17	20/09/17	20/09/17	---

Drawing Number	HE PIN	Originator	Volume	Revision
HA551502 - SW	---	ARP	HML	P01
Location	Type	Role	Number	

If you need help accessing this or any other Highways England information, please call **0300 123 5000** and we will help you.